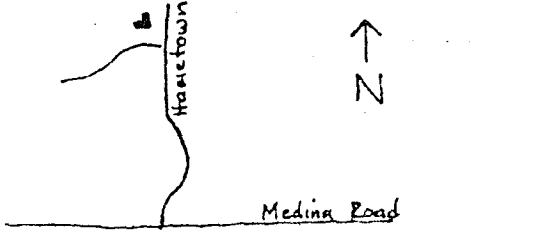



#11

OHIO HISTORIC INVENTORY

Ohio Historic Preservation Office
Ohio Historical Center
Columbus, Ohio 43211

No. SUM - 114		4. Present Name(s)		ENTERED 6/11/79		REFNUM 7 9002800		1. No. SUM-114	
County Summit		5. Other Name(s)							Summit
Location of Negatives WRHS		Miller, Harvey, Residence							
Specific Location 188 Hametown Road		16. Thematic Category C		28. No. of Stories 1-2		29. Basement? Yes <input checked="" type="checkbox"/> No <input type="checkbox"/>		Summit	
City or Town If Rural, Township & Vicinity Bath Twp., Ghent		17. Date(s) or Period ca. 1830, 1870		30. Foundation Material stone		31. Wall Construction wood frame			
Site Plan with North Arrow 		18. Style or Design Greek Revival, Italianate		32. Roof Type & Material gable/shingle		33. No. of Bays Front 7 Side 4			
Coordinates West Richfield		19. Architect or Engineer		34. Wall Treatment clapboard		35. Plan Shape ell			
Lat. _____ Long. _____		20. Contractor or Builder		36. Changes (Explain in #42) Addition <input checked="" type="checkbox"/> Altered <input checked="" type="checkbox"/> Moved <input type="checkbox"/>		37. Condition Interior _____ Exterior _____			
U.T.M. Reference 7 4 43 7 10 4 5 5 4 4 0 0		21. Original Use, if apparent Residence		38. Preservation Underway? Yes <input checked="" type="checkbox"/> No <input type="checkbox"/>		39. Endangered? Yes <input type="checkbox"/> By What? No <input checked="" type="checkbox"/>			
Easting _____ Northing _____		22. Present Use Residence		40. Visible from Public Road? Yes <input checked="" type="checkbox"/> No <input type="checkbox"/>		41. Distance from and Frontage on Road 60'			
Site <input type="checkbox"/> Building <input checked="" type="checkbox"/>		23. Ownership Public <input type="checkbox"/> Private <input checked="" type="checkbox"/>		42. Local Contact Person or Organization		43. Other Surveys in Which Included			
On National Register? Yes <input type="checkbox"/> No <input checked="" type="checkbox"/>		24. Owner's Name & Address, if known J. D. Helbig 188 N. Hametown Road		44. Further Description of Important Features Rambling wood frame house. Central story and one-half block with frieze windows in wide entablature, corner entrance with fluted architrave, and 6x6 windows. Victorian additions include bracketed porch, chamfered columns, and hip-roof bay window with 2x2 lights. Modern additions include garage, cupola, and full-height windows.					
Part of Estab. Yes <input type="checkbox"/> Hist. Dist.? No <input checked="" type="checkbox"/>		25. Open to Public? Yes <input type="checkbox"/> No <input checked="" type="checkbox"/>		45. History and Significance This house does not appear on the 1856 map, though it is on the 1874 map. Harvey Miller's parents moved to Bath in 1827 after buying about 600 acres in southwestern Bath. His father had a tavern on the property and was a postmaster. Harvey was one of ten children, some of whose names appear on the 1856 and later maps. He farmed and raised stock on his 34 acres which he had as late as 1910.					
Name of Established District		26. Local Contact Person or Organization		46. Prepared by Ford/Fisher		47. Organization WRHS		48. Date 9/77	
Description of Environment and Outbuildings he had as late as 1910. The house stands on a slight knoll with a thick woods to one side and a new housing development and artificial lake to the other.		Sources of Information Ferrin, History of Summit Co., 1881. Summit County Atlases - 1856, 1874, 1891, 1910.		49. Revision Date(s)					

Ohio Historic Preservation Office

Ohio Historical Center I-71 & 17th Avenue Columbus, Ohio 43211 (614) 466-1500

June 22, 1979

Mr. J. D. Helbig
188 N. Hametown Rd.
Akron, Ohio 44313


Dear Mr. Helbig:

I am pleased to inform you that the Bath Township Multiple Resource Area, Bath Township, has been entered in the National Register of Historic Places by the Heritage Conservation and Recreation Service, United States Department of the Interior.

The nomination was made in connection with a state plan to identify and document prehistoric and historic places in Ohio which qualify for National Register status under provisions of the National Historic Preservation Act of 1966. All nominations are approved by the Ohio Historic Site Preservation Advisory Board.

Enclosed is information explaining the purposes and goals of the National Register of Historic Places.

Sincerely,



Thomas H. Smith
State Historic Preservation Officer
Director, Ohio Historical Society

THS:cw

X. c: Bath Twp. Trustees
Summit County Commissioners
NEFCO
Eric Johannesen, Regional Preservationist

Ohio Historic Preservation Office

National Register of Historic Places File Checklist

The following materials are contained in this file of the National Register form for:

Name: Miller, Harvey, Residence

County: Summit

MPD Cover Form: Bath Township MRA

County Filed In: Summit

Original National Register of Historic Places nomination form

Ohio Historic Inventory form

Photograph(s)

Photograph(s) (copies)

USGS map(s)

USGS map(s) (copies)

Sketch map(s)/figure(s)/exhibit(s)

Correspondence

Other _____
