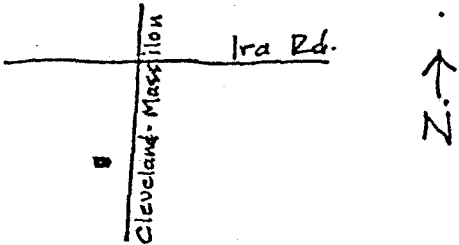



OHIO HISTORIC INVENTORY

1. No. SUM - 100 - 6	4. Present Name(s) Countryhouse Gift Shop	ENTERED 6/11/79	1. No. SUM-100
2. County Summit	5. Other Name(s) Richard, John, Residence		
3. Location of Negatives WRHS			

6. Specific Location 1924 Cleveland-Massillon Road south of Ira Road	16. Thematic Category C, N	28. No. of Stories 1-1/2
7. City or Town Bath If Rural, Township & Vicinity	17. Date(s) or Period ca. 1830	29. Basement? Yes <input type="checkbox"/> No <input type="checkbox"/>
8. Site Plan with North Arrow	18. Style or Design Greek Revival	30. Foundation Material stone



9. Coordinates West Richfield	19. Architect or Engineer	31. Wall Construction post & beam
Lat. _____ Long. _____	20. Contractor or Builder	32. Roof Type & Material gable/shingle
U.T.M. Reference	21. Original Use, if apparent Residence	33. No. of Bays Front 2 Side 3
17 4 4 6 6 0 0 4 5 5 9 5 6 0	22. Present Use Shop	34. Wall Treatment clanboard
Zone _____ Easting _____ Northing _____	23. Ownership Public <input type="checkbox"/> Private <input checked="" type="checkbox"/>	35. Plan Shape rectangular
10. Site <input type="checkbox"/> Building <input checked="" type="checkbox"/> Structure <input type="checkbox"/> Object <input type="checkbox"/>	24. Owner's Name & Address, if known Preston F. Lutz 1924 N. Cleveland-Massillon Rd	36. Changes (Explain in #42) Addition <input checked="" type="checkbox"/> Altered <input type="checkbox"/> Moved <input type="checkbox"/>
11. On National Register? Yes <input type="checkbox"/> No <input checked="" type="checkbox"/>	25. Open to Public? restricted Yes <input checked="" type="checkbox"/> No <input type="checkbox"/>	37. Condition Interior _____ Exterior good
12. Is It Eligible? Yes <input checked="" type="checkbox"/> No <input type="checkbox"/>	26. Local Contact Person or Organization	38. Preservation Underway? Yes <input checked="" type="checkbox"/> No <input type="checkbox"/>
13. Part of Estab. Hist. Dist.? Yes <input type="checkbox"/> No <input checked="" type="checkbox"/>	27. Other Surveys in Which Included	39. Endangered? By What? Yes <input type="checkbox"/> No <input checked="" type="checkbox"/>
14. District Potent'l? Yes <input type="checkbox"/> No <input checked="" type="checkbox"/>		40. Visible from Public Road? Yes <input checked="" type="checkbox"/> No <input type="checkbox"/>
15. Name of Established District		41. Distance from and Frontage on Road 20'

42. Further Description of Important Features Small Greek Revival house with shallow gable roof and wide frieze. Partial returns on facade with two smaller 6X6 windows above two larger ones below. Shed roof enclosed porch added to one side.	
43. History and Significance John Richard (s) owned this house at least from 1856-1891. From 1856-1874 W.C. Richards, probably a relative, lived across the street. Mrs. Richards owned a small lot next to W.C. Richards.	

44. Description of Environment and Outbuildings The structure stands close to a busy road and is surrounded by similar houses and across from a new commercial development.
45. Sources of Information Summit County Atlases - 1856, 1874, 1891.

46. Prepared by Ford/Fisher	47. Organization WRHS
48. Date 9/77	49. Revision Date(s)

1. No.
SUM-100
Summit
Countryhouse Gift Shop
Richard, John, Residence

Ohio Historic Preservation Office

Ohio Historical Center I-71 & 17th Avenue Columbus, Ohio 43211 (614) 466-1500

June 22, 1979

Preston F. Lutz
1924 N. Cleveland-Massillon Road
Bath, Ohio 44210


Dear Mr. Lutz:

I am pleased to inform you that the Bath Township Multiple Resource Area, Bath Township, has been entered in the National Register of Historic Places by the Heritage Conservation and Recreation Service, United States Department of the Interior.

The nomination was made in connection with a state plan to identify and document prehistoric and historic places in Ohio which qualify for National Register status under provisions of the National Historic Preservation Act of 1966. All nominations are approved by the Ohio Historic Site Preservation Advisory Board.

Enclosed is information explaining the purposes and goals of the National Register of Historic Places.

Sincerely,



Thomas H. Smith
State Historic Preservation Officer
Director, Ohio Historical Society

THS:cw

X. c: Bath Twp. Trustees
Summit County Commissioners
NEFCO
Eric Johannesen, Regional Preservationist

Ohio Historic Preservation Office

National Register of Historic Places File Checklist

The following materials are contained in this file of the National Register form for:

Name: Richard, John, Residence

County: Summit

MPD Cover Form: Bath Township MRA

County Filed In: Summit

Original National Register of Historic Places nomination form

Ohio Historic Inventory form

Photograph(s)

Photograph(s) (copies)

USGS map(s)

USGS map(s) (copies)

Sketch map(s)/figure(s)/exhibit(s)

Correspondence

Other _____
