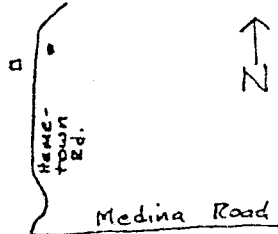




#10

ENTERED  
6/11/79

Ohio Historic Preservation Office  
Ohio Historical Center  
Columbus, Ohio 43211

# OHIO HISTORIC INVENTORY

No. SUM - 113		4. Present Name(s)		REFNUM 79002799	
County Summit		5. Other Name(s)			
Location of Negatives WRHS		Hopkins, Roswell, Residence and Barn			
Specific Location 299 Hametown Road		16. Thematic Category C		28. No. of Stories 2-1/2	
City or Town If Rural, Township & Vicinity Bath Twp., Ghent		17. Date(s) or Period ca. 1830		29. Basement? Yes <input checked="" type="checkbox"/> No <input type="checkbox"/>	
Site Plan with North Arrow 		18. Style or Design Greek Revival		30. Foundation Material stone	
Coordinates West Richfield		19. Architect or Engineer		31. Wall Construction post & beam	
Lat. _____ Long. _____		20. Contractor or Builder		32. Roof Type & Material gable/shingle	
U.T.M. Reference 17 043760 4554720		21. Original Use, if apparent Residence, Barn		33. No. of Bays Front 5 Side 2	
Site Easting Northing Site <input type="checkbox"/> Structure <input type="checkbox"/> Building <input checked="" type="checkbox"/> Object <input type="checkbox"/>		22. Present Use Residence, Barn		34. Wall Treatment clapboard	
On National Register? Yes <input type="checkbox"/> No <input checked="" type="checkbox"/>		23. Ownership Public <input type="checkbox"/> Private <input checked="" type="checkbox"/>		35. Plan Shape rectangular	
12. Is It Eligible? Yes <input checked="" type="checkbox"/> No <input type="checkbox"/>		24. Owner's Name & Address, if known John W. Sharp 299 N. Hametown Road		36. Changes Addition <input checked="" type="checkbox"/> Altered <input type="checkbox"/> Moved <input type="checkbox"/>	
Part of Estab. Hist. Dist.? Yes <input type="checkbox"/> No <input checked="" type="checkbox"/>		25. Open to Public? Yes <input type="checkbox"/> No <input checked="" type="checkbox"/>		37. Condition Interior GOOD Exterior GOOD	
14. District Potent'l? Yes <input type="checkbox"/> No <input checked="" type="checkbox"/>		26. Local Contact Person or Organization Barn UTM 17/493710/4554680		38. Preservation Underway? Yes <input checked="" type="checkbox"/> No <input type="checkbox"/>	
Name of Established District		27. Other 		39. Endangered? By What? Yes <input type="checkbox"/> No <input checked="" type="checkbox"/>	
Further Description of Important Features Two-story and one-half Greek Revival house with an unusual exposed base and a coursed ashlar retaining wall. Five bay facade with widely projecting architrave and three smaller windows in the attic above. Side wing added later. Large barn with paired louvers with round-arched detail. Cantilever on both sides with end brackets.				40. Visible from Public Road? Yes <input checked="" type="checkbox"/> No <input type="checkbox"/>	
History and Significance Roswell Hopkins was born in Bath, his parents having moved there in 1813. They had bought a large tract of land in southeastern Bath but suffered from the economic slump and scarcity of money following the war of 1812 so that they almost lost the property. Despite a limited education Hopkins seemed successfully till 1871. After that he sold his land to Housel Smith.				41. Distance from and Frontage on Road 40'	
Description of Environment and Outbuildings He owned another tract, 250 acres, including a saw mill. The house faces an open field and the barn. A new housing development is under construction immediately behind the house.					
Sources of Information Ferrin, History of Summit Co., 1881. Summit County Atlases - 1856, 1874.				46. Prepared by Ford/Fisher	
				47. Organization WRHS	
				48. Date 9/77	
				49. Revision Date(s)	

1. No. SUM-113  
2. County Summit  
4. Present Name(s)  
5. Other Name(s) Hopkins, Roswell, Residence & Barn

# Ohio Historic Preservation Office

Ohio Historical Center I-71 & 17th Avenue Columbus, Ohio 43211 (614) 466-1500

June 22, 1979

Mr. John W. Sharp  
299 N. Hametown Rd.  
Akron, Ohio 44313


Dear Mr. Sharp:

I am pleased to inform you that the Bath Township Multiple Resource Area, Bath Township, has been entered in the National Register of Historic Places by the Heritage Conservation and Recreation Service, United States Department of the Interior.

The nomination was made in connection with a state plan to identify and document prehistoric and historic places in Ohio which qualify for National Register status under provisions of the National Historic Preservation Act of 1966. All nominations are approved by the Ohio Historic Site Preservation Advisory Board.

Enclosed is information explaining the purposes and goals of the National Register of Historic Places.

Sincerely,



Thomas H. Smith  
State Historic Preservation Officer  
Director, Ohio Historical Society

THS:cw

X. c: Bath Twp. Trustees  
Summit County Commissioners  
NEFCO  
Eric Johannesen, Regional Preservationist

# Ohio Historic Preservation Office

Ohio Historical Center I-71 & 17th Avenue Columbus, Ohio 43211 (614) 466-1500

June 22, 1979

Michael John Pollock  
528 Portage Trail  
Cuyahoga Falls, Ohio 44221

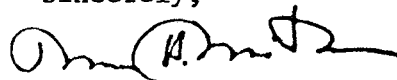
Dear Mr. Pollock:

I am pleased to inform you that the Bath Township Multiple Resource Area, Bath Township, has been entered in the National Register of Historic Places by the Heritage Conservation and Recreation Service, United States Department of the Interior.

The nomination was made in connection with a state plan to identify and document prehistoric and historic places in Ohio which qualify for National Register status under provisions of the National Historic Preservation Act of 1966. All nominations are approved by the Ohio Historic Site Preservation Advisory Board.

Enclosed is information explaining the purposes and goals of the National Register of Historic Places.

Sincerely,



Thomas H. Smith  
State Historic Preservation Officer  
Director, Ohio Historical Society

THS:cw

X. c: Bath Twp. Trustees  
Summit County Commissioners  
NEFCO  
Eric Johannesen, Regional Preservationist

# Ohio Historic Preservation Office

## National Register of Historic Places File Checklist

The following materials are contained in this file of the National Register form for:

Name: Hopkins, Roswell, Residence

County: Summit

MPD Cover Form: Bath Township MRA

County Filed In: Summit

Original National Register of Historic Places nomination form

Ohio Historic Inventory form

Photograph(s)

Photograph(s) (copies)

USGS map(s)

USGS map(s) (copies)

Sketch map(s)/figure(s)/exhibit(s)

Correspondence

Other \_\_\_\_\_

\_\_\_\_\_

\_\_\_\_\_